

SURVEY UNIT,

MINISTRY OF HOUSING AND ENVIRONMENT

Ameenee Magu, Maafannu, Male', 20392, Maldives.

Office (PABX): +(960) 3004300, Fax: +(960) 3004301

Email: survey@mhe.gov.mv

Web: www.mhe.gov.mv



CONTROL POINT DETAILS	Station Number: PSM 0150
Coordinate Information	
Geodetic	Grid
WGS 84	UTM Zone 43
Lat: 0° 22' 49.152270" N	E: 338940.214
Long: 73° 33' 9.790740" E	N: 42050.306
Ellp Height: -92.927 m	Orth : 0.913
Island: Ga. Maafehelaa	Date: 20 th April 2014

Monument description & method of survey:

The PSM is constructed according to Monument type A .


The marker is +0.100m above ground level.

The PSM is positioned using static GNSS surveying method. This is the datum point, about 9 hours of GNSS observations was done, and processed using bernese software to fix the position in ITRF2008 (please refer to survey report for details). All other control points are surveyed in relative to this control point.

General site condition & access:

PSM0150 and PSM0151 are inter-visible stations.. The marker is located in an open space with easy accessibility.

Owner: Simdi Group

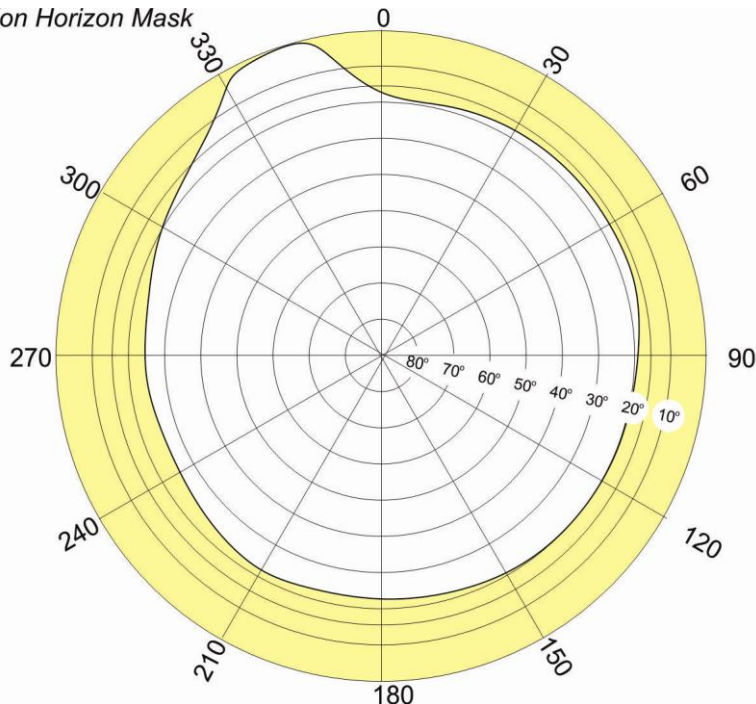


SITE INFORMATION

Station Number

PSM 0150

Station Horizon Mask

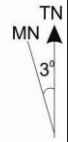


Locality



Height above Marker that horizon was mapped from 1.500 m

Magnetic Declination Declination applied to this figure?
 Yes No



Sketched by: Faruahath Jameel

Scale: Not to scale

Date: 20th April 2014

SURVEY UNIT,

MINISTRY OF HOUSING AND ENVIRONMENT

Ameenee Magu, Maafannu, Male', 20392, Maldives.

Office (PABX): +(960) 3004300, Fax: +(960) 3004301

Email: survey@mhe.gov.mv

Web: www.mhe.gov.mv



CONTROL POINT DETAILS

Station Number: PSM 0151

Coordinate Information

Geodetic

Grid

WGS 84

UTM Zone 43

Lat: 0° 22' 53.779139" N

E: 338947.413

Long: 73° 33' 10.022779" E

N: 42192.409

Ellp Height: -92.402 m

Orth : 1.435m

Island: Ga. Maafehelaa

Date: 20th April 2014

Monument description & method of survey:


The PSM is constructed according to Monument type A

The marker is +0.100m above ground level. The PSM is positioned using static GNSS surveying method in relative PSM0150

General site condition & access:

PSM0150 and PSM0151 are inter-visible stations. This PSM is located near the vegetation line. The marker is located in an open space with easy accessibility.

Owner: Simdi Group

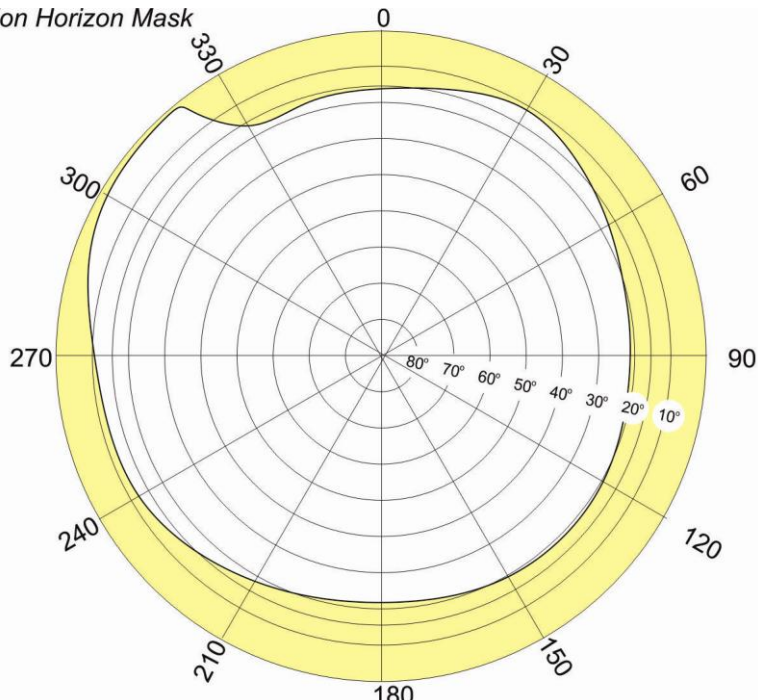


SITE INFORMATION

Station Number

PSM 0151

Station Horizon Mask

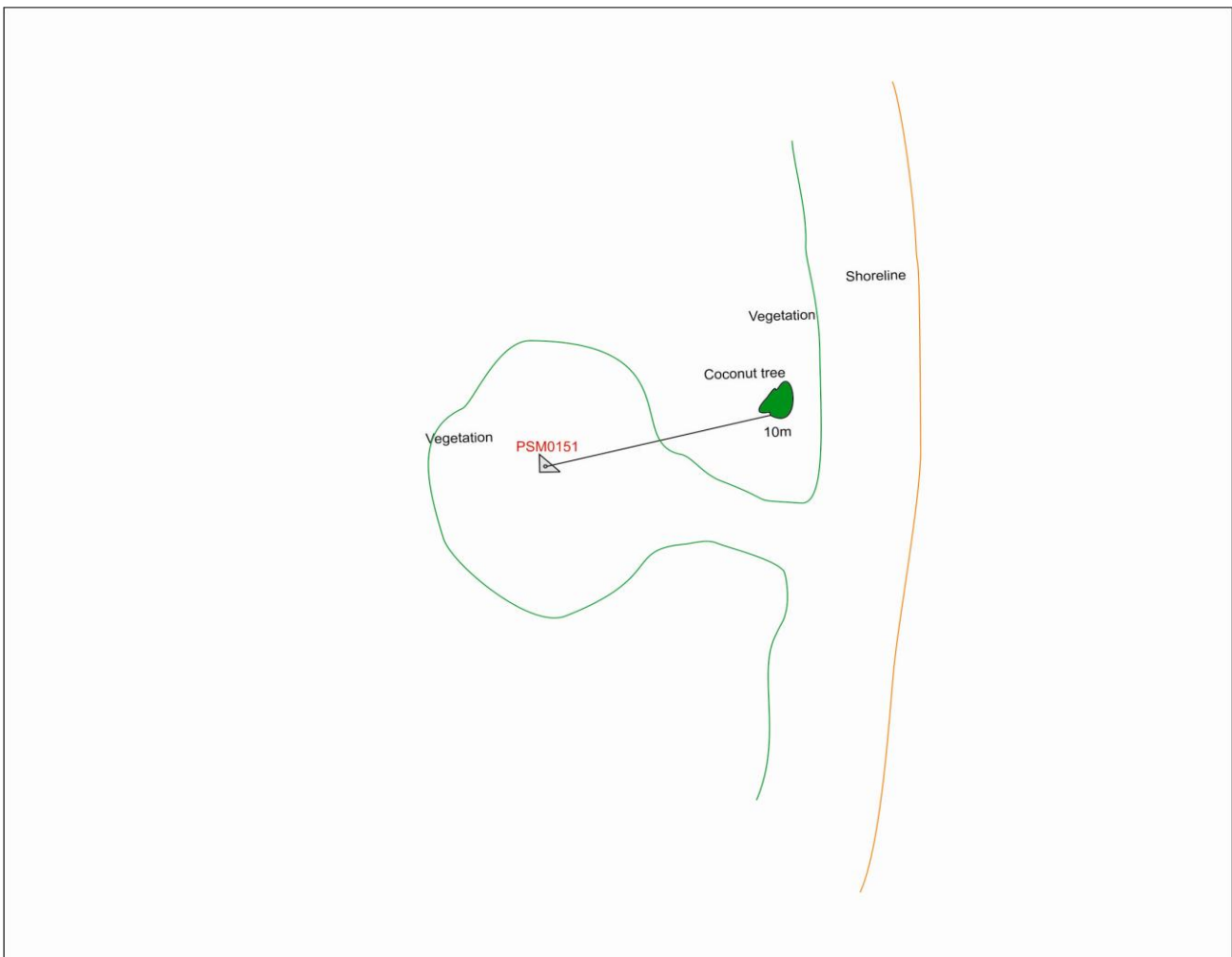


Locality



Height above Marker that horizon was mapped from 1.500 m

Magnetic Declination Declination applied to this figure?
 Yes No



Sketched by: Faruahath Jameel

Scale: Not to scale

Date: 20th April 2014

SURVEY UNIT,

MINISTRY OF HOUSING AND ENVIRONMENT

Ameenee Magu, Maafannu, Male', 20392, Maldives.

Office (PABX): +(960) 3004300, Fax: +(960) 3004301

Email: survey@mhe.gov.mv

Web: www.mhe.gov.mv



CONTROL POINT DETAILS		Station Number: PSM 0152
Coordinate Information		
Geodetic	Grid	
WGS 84	UTM Zone 43	
Lat: 0° 23' 36.672905" N	E: 339551.506	
Long: 73° 33' 29.553512" E	N: 43509.686	
Ellp Height: -92.588 m	Orth : 1.269 m	
Island: Ga. Maafehelaa	Date: 20 th April 2014	

Monument description & method of survey:


The PSM is constructed according to Monument type A

The marker is +0.100m above ground level. The PSM is positioned using static GNSS surveying method in relative PSM0150

General site condition & access:

This PSM is located near the vegetation line. The marker is located in an open space with easy accessibility.

Owner: Simdi Group

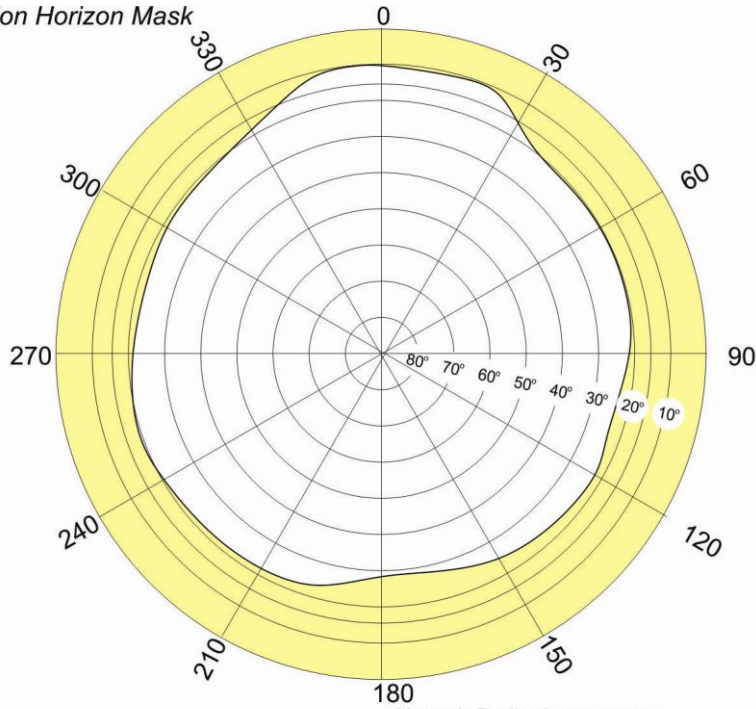


SITE INFORMATION

Station Number

PSM 0152

Station Horizon Mask

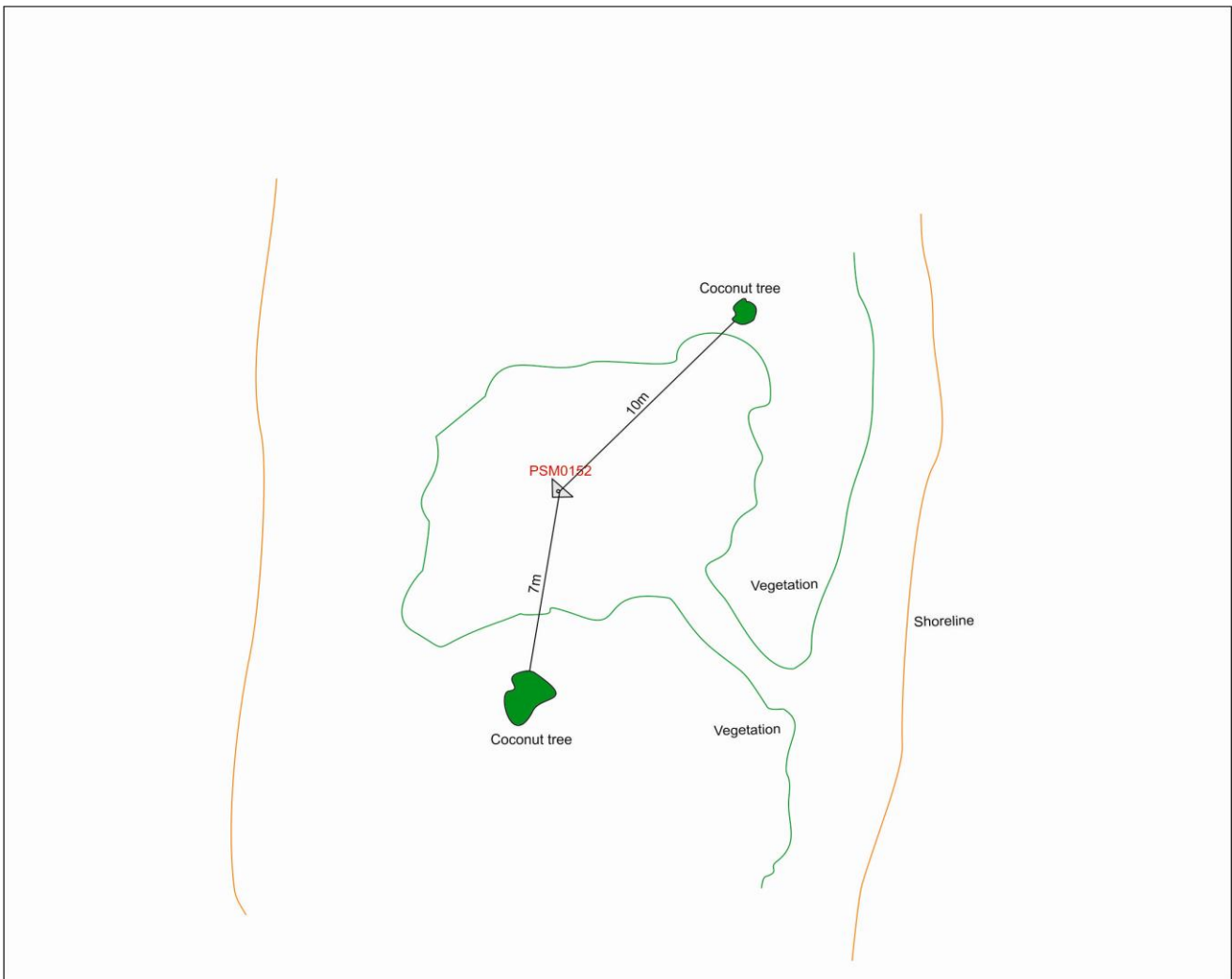
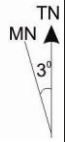


Locality



Height above Marker that horizon was mapped from 1.500 m

Magnetic Declination Declination applied to this figure?
 Yes No



Sketched by: Faruahath Jameel

Scale: Not to scale

Date: 20th April 2014

SURVEY UNIT,

MINISTRY OF HOUSING AND ENVIRONMENT

Ameenee Magu, Maafannu, Male', 20392, Maldives.

Office (PABX): +(960) 3004300, Fax: +(960) 3004301

Email: survey@mhe.gov.mv

Web: www.mhe.gov.mv



CONTROL POINT DETAILS		Station Number: PSM 0157
Coordinate Information		
Geodetic	Grid	
WGS 84	UTM Zone 43	
Lat: 0° 22' 10.791929" N	E: 338560.570	
Long: 73° 32' 57.518370" E	N: 40872.220	
Ellp Height: -92.719 m	Orth : 1.121 m	
Island: Ga.Maafehelaa	Date: 20 th April 2014	

Monument description & method of survey:

The PSM is constructed according to Monument type A

The marker is +0.100m above ground level. The PSM is positioned using static GNSS surveying method in relative PSM0150

General site condition & access:

This PSM is located near the vegetation line. The marker is located in an open space with easy accessibility.

Owner: Simdi Group

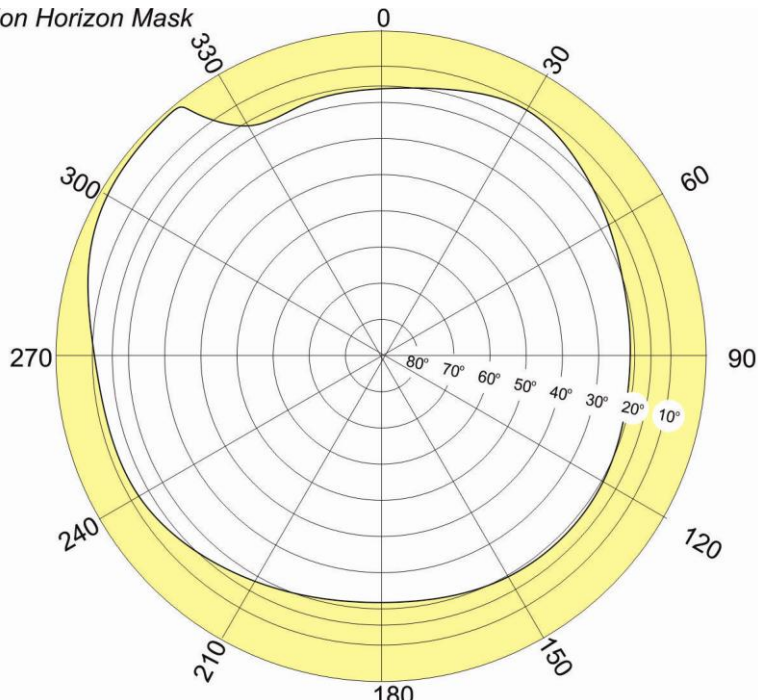


SITE INFORMATION

Station Number

PSM 0157

Station Horizon Mask

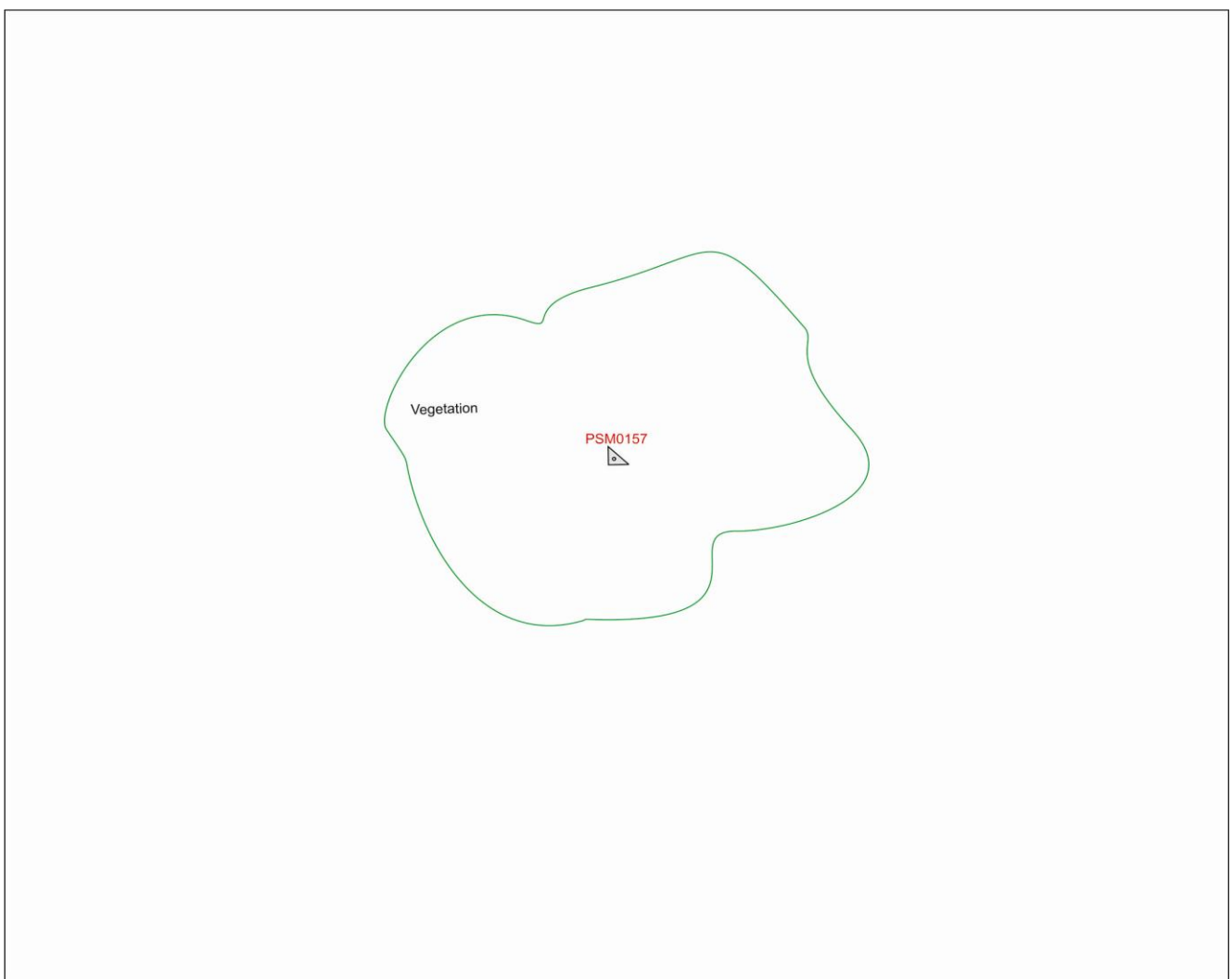


Locality



Height above Marker that horizon was mapped from 1.500 m

Magnetic Declination
Declination applied to this figure?
 Yes No



Sketched by: Faruahath Jameel

Scale: Not to scale

Date: 20th April 2014